

**THIS IS ABSURD!**

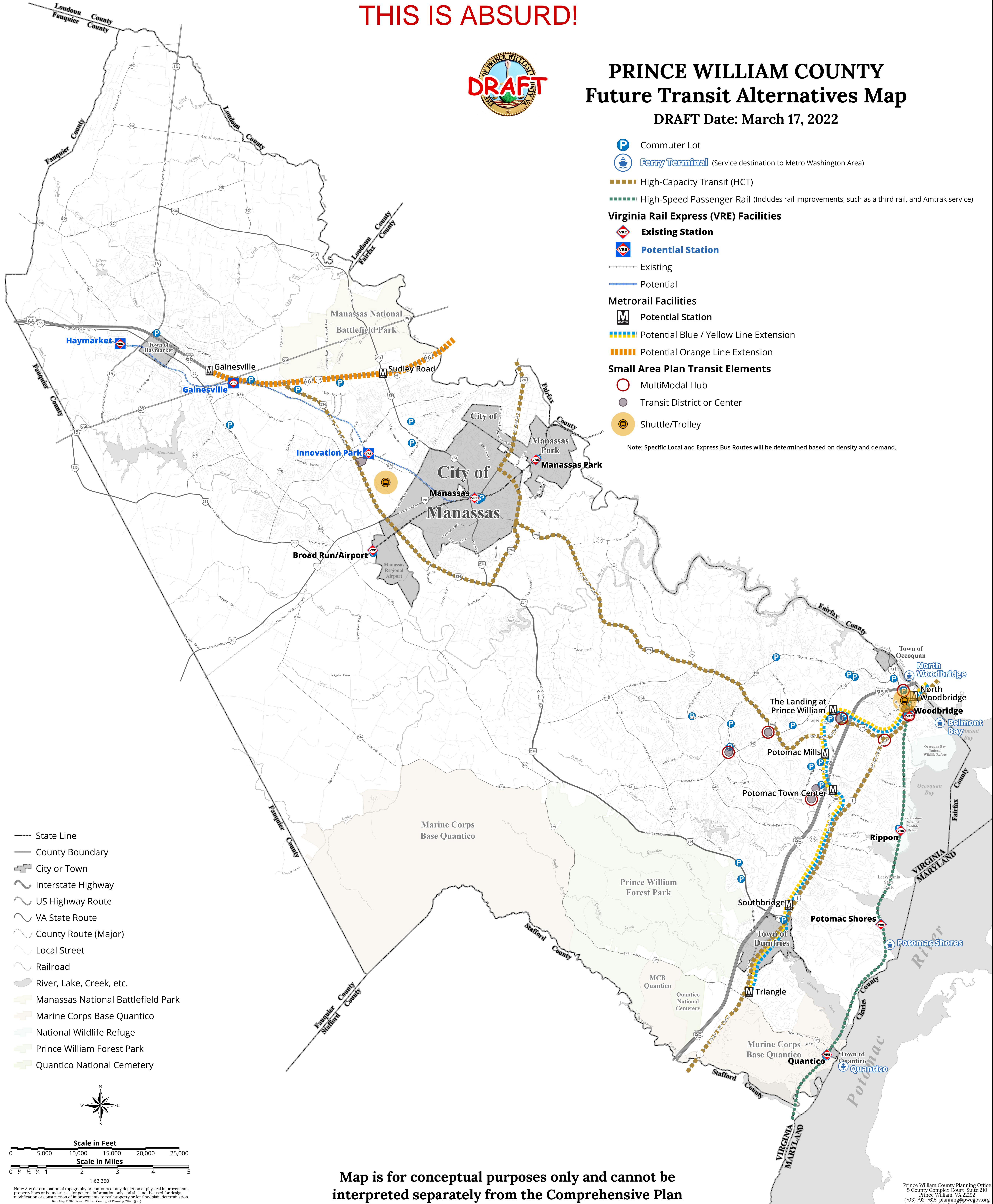


# PRINCE WILLIAM COUNTY Future Transit Alternatives Map

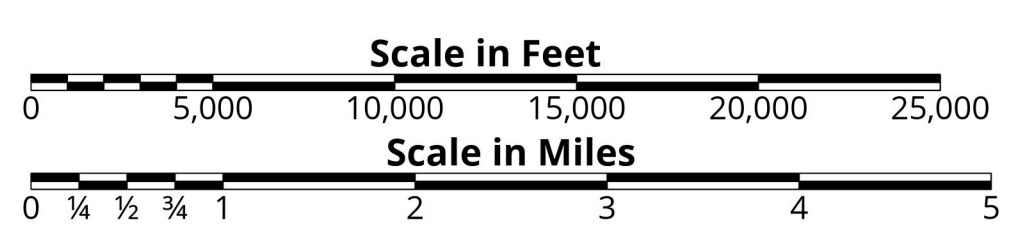

DRAFT Date: March 17, 2022

- Commuter Lot
  - Ferry Terminal (Service destination to Metro Washington Area)
  - High-Capacity Transit (HCT)
  - High-Speed Passenger Rail (Includes rail improvements, such as a third rail, and Amtrak service)
- Virginia Rail Express (VRE) Facilities**
- Existing Station
  - Potential Station
  - Existing
  - Potential
- Metrorail Facilities**
- Potential Station
  - Potential Blue / Yellow Line Extension
  - Potential Orange Line Extension
- Small Area Plan Transit Elements**
- MultiModal Hub
  - Transit District or Center
  - Shuttle/Trolley

Note: Specific Local and Express Bus Routes will be determined based on density and demand.



- State Line
- County Boundary
- City or Town
- Interstate Highway
- US Highway Route
- VA State Route
- County Route (Major)
- Local Street
- Railroad
- River, Lake, Creek, etc.
- Manassas National Battlefield Park
- Marine Corps Base Quantico
- National Wildlife Refuge
- Prince William Forest Park
- Quantico National Cemetery



**Map is for conceptual purposes only and cannot be interpreted separately from the Comprehensive Plan**