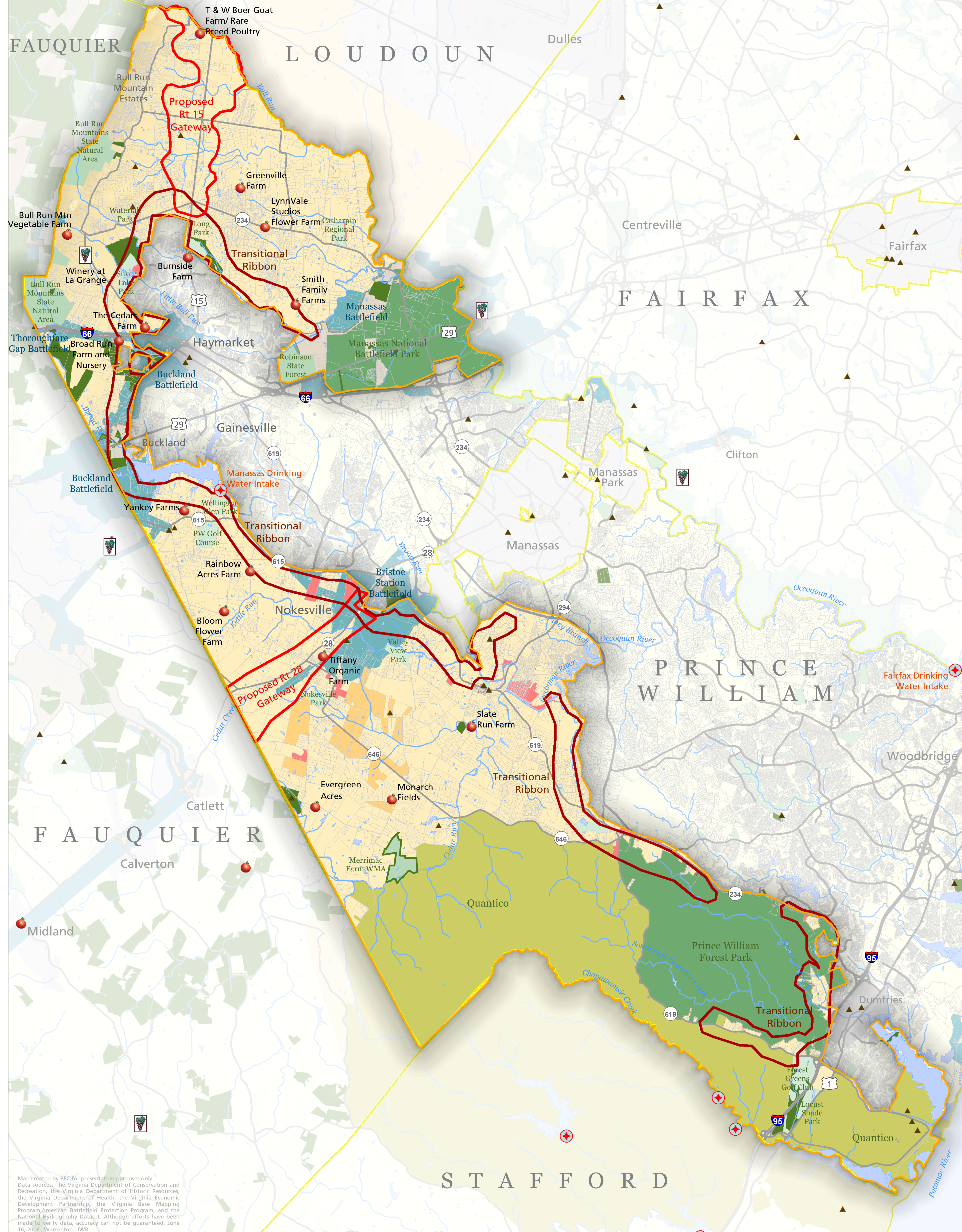
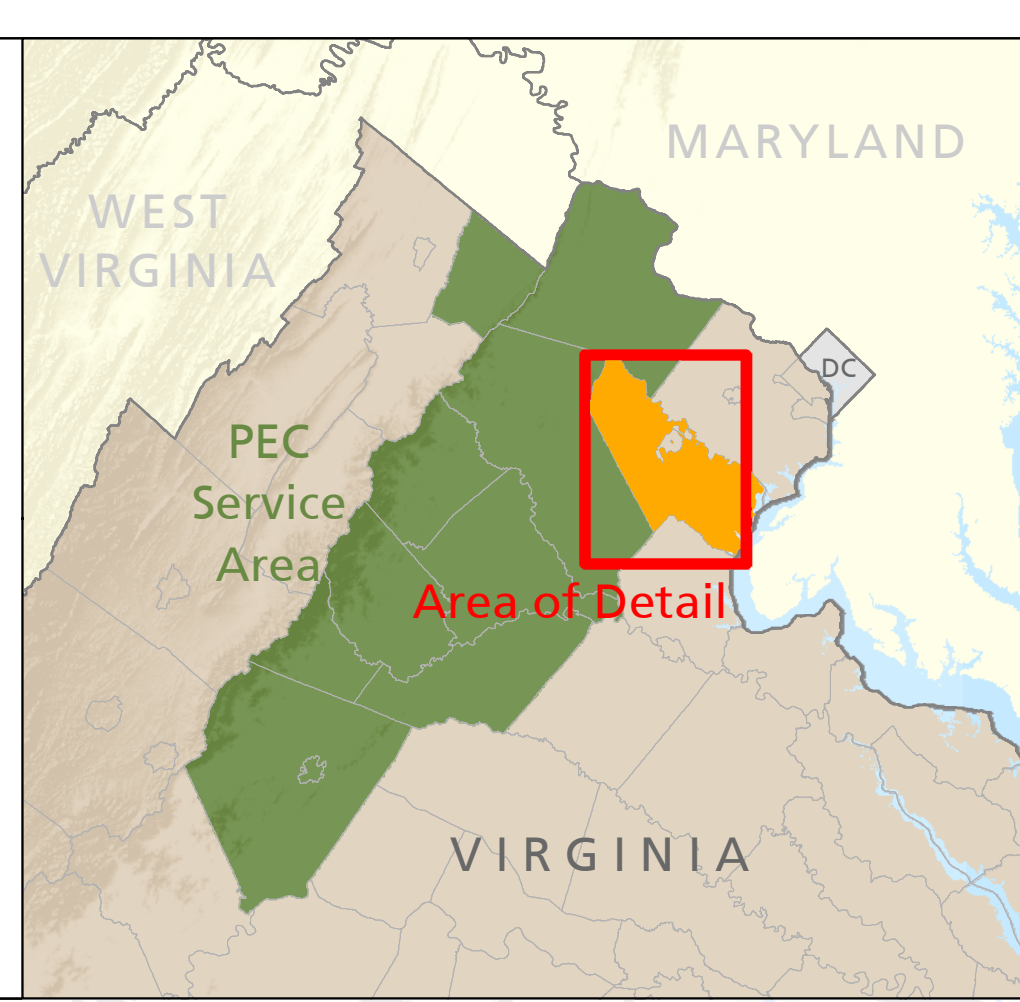
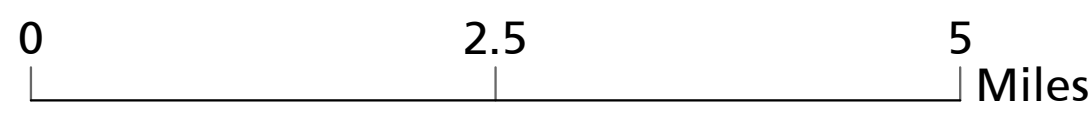


# Prince William Rural Crescent



- Rural Crescent
- Proposed Rural Gateway Corridors
- Proposed Transitional Ribbon
- Parcels
- Historic Districts
- Register Eligible Battlefields
- Ag / Forest Districts
- BFBL Partners
- Wineries
- ▲ National Register Sites
- ⊕ Public Water Intakes
- Conservation Easements
- Federal Parks
- State Parks
- Local Parks
- Other County Owned Land



Map created by PEC for presentation purposes only. Data sources: The Virginia Department of Conservation and Recreation, the Virginia Department of Historic Resources, the Virginia Department of Health, the Virginia Economic Development Partnership, the Virginia Base Mapping Program, American Battlefield Protection Program, and the National Hydrography Dataset. Although efforts have been made to verify data, accuracy can not be guaranteed. June 16, 2016 | Warrenton | JWR